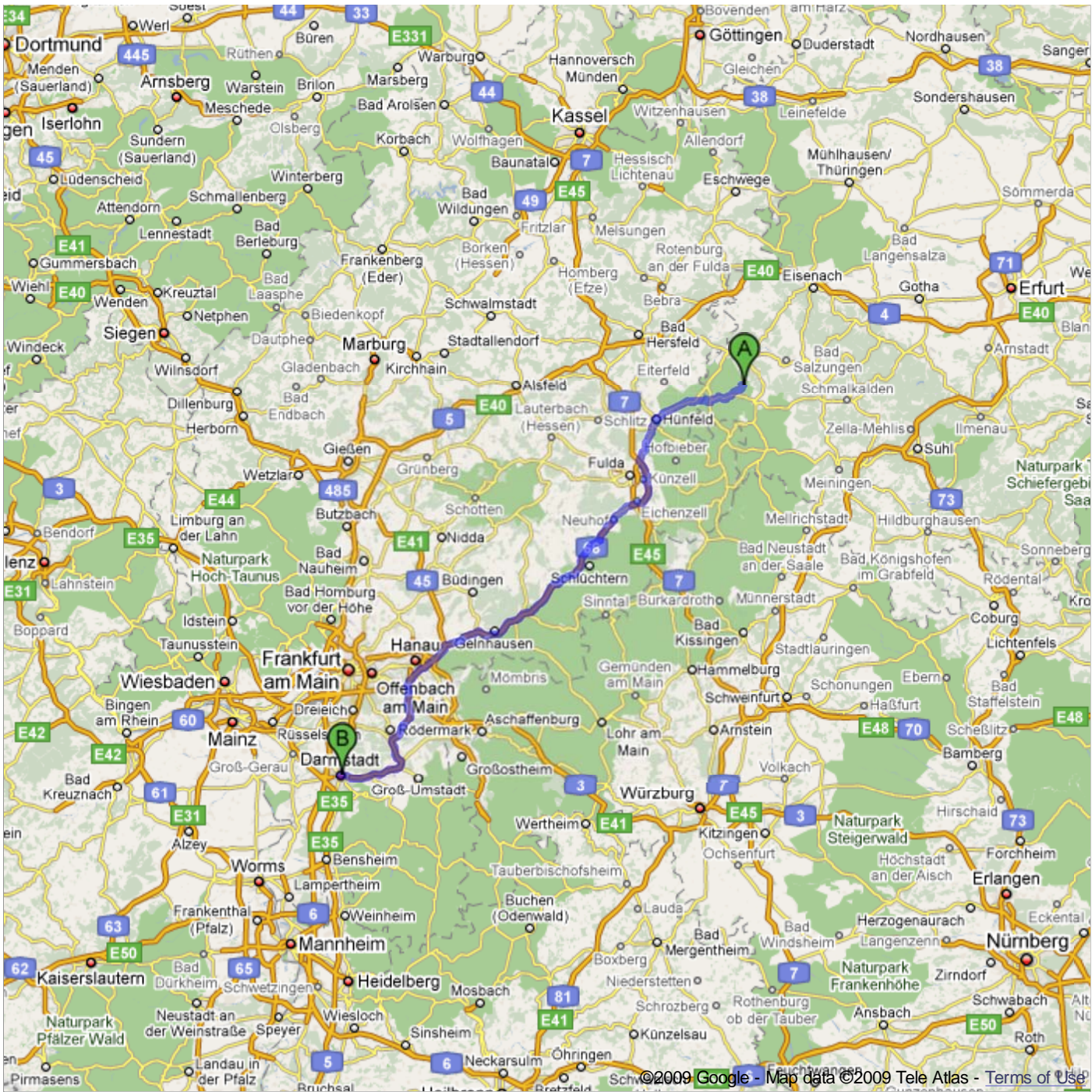







Directions to Darmstadt, Germany




173 km – about 2 hours 6 mins


Save trees. Go green!
Download Google Maps on your phone at google.com/gmm



 Gehaus, Stadtlengsfeld, Germany

- | | | |
|---|---|-----------------------------|
| | 1. Head southwest on Hauptstraße/L2601 toward Schafhof
Continue to follow L2601
About 3 mins | go 1.7 km
total 1.7 km |
|  | 2. Turn right at Geisaer Str./L1026
Continue to follow L1026
About 3 mins | go 2.4 km
total 4.1 km |
| | 3. Continue on L2602
About 1 min | go 0.9 km
total 5.1 km |
|  | 4. Turn right at L1026
About 3 mins | go 2.0 km
total 7.1 km |
|  | 5. Turn left at Bremer Hauptstraße/L1026 | go 0.1 km
total 7.3 km |
|  | 6. Turn right to stay on Bremer Hauptstraße/L1026
Continue to follow L1026
About 4 mins | go 3.5 km
total 10.8 km |
|  | 7. Turn left at B278/Borscher Str. | go 0.2 km
total 11.0 km |
|  | 8. Turn right at Bahnhofstraße/L1026 (signs for Stadtmitte)
About 1 min | go 0.5 km
total 11.5 km |
|  | 9. Turn right at L1026/Rasdorfer Str.
Continue to follow L1026
About 2 mins | go 1.9 km
total 13.4 km |
| | 10. Continue on L3170
About 1 min | go 1.6 km
total 15.0 km |
|  | 11. Slight left at B84/Landstraße
Continue to follow B84
About 11 mins | go 11.3 km
total 26.3 km |
|  | 12. Turn left at B84/Niedertor (signs for B84/Zentrum)
Continue to follow B84
Go through 1 traffic circle
About 4 mins | go 2.5 km
total 28.9 km |
|  | 13. Turn right to merge onto B27 toward Würzburg/Fulda/A7
About 8 mins | go 9.7 km
total 38.5 km |
|  | 14. Turn right to merge onto A7 toward Würzburg
About 7 mins | go 12.0 km
total 50.5 km |
| | 15. Take exit 93-Dreieck Fulda to merge onto A66 toward Fulda-Süd/Frankfurt
About 2 mins | go 3.0 km
total 53.5 km |
| | 16. Continue on B40
About 5 mins | go 7.1 km
total 60.6 km |
| | 17. At the traffic circle, take the 3rd exit
About 1 min | go 0.2 km
total 60.8 km |
|  | 18. Turn right to merge onto A66
About 31 mins | go 60.8 km
total 122 km |

- | | | |
|---|--|----------------------------|
| 19. | Take exit 43-Hanauer Kreuz to merge onto B43a toward HU-Steinheim/Dieburg
About 8 mins | go 10.0 km
total 132 km |
| 20. | Merge onto B45
About 15 mins | go 22.7 km
total 154 km |
| 21. | Take the exit onto B26 toward Darmstadt/Dieburg-Mitte/B45/Michelstadt/Erbach
About 13 mins | go 17.8 km
total 172 km |
|  | 22. Turn right at B26/Schloßgraben | go 0.1 km
total 172 km |
|  | 23. Turn left at B26/Zeughausstraße
Continue to follow B26
About 1 min | go 0.4 km
total 173 km |
|  | 24. Turn left at B26/Rheinstraße | go 0.2 km
total 173 km |

 Darmstadt, Germany

These directions are for planning purposes only. You may find that construction projects, traffic, weather, or other events may cause conditions to differ from the map results, and you should plan your route accordingly. You must obey all signs or notices regarding your route.

Map data ©2009 Tele Atlas